LOC RWY 23

MIDDLETOWN RGNL/HOOK FLD (MWO)

LOC I-MWO	APP CRS	Rwy ldg	5801
111.1	233°	TDZE	650
		Apt Elev	651

ADF required.

Circling Rwy 5 NA at night. Circling NA to Rwys 8 and 26. Rwy 23 helicopter visibility reduction below ¾ SM NA. When local altimeter setting not received, use Dayton/Wright Brothers altimeter setting and increase all MDAs 80 feet and S-23 Cat C/D visibility ¼ SM.

NA

MISSED APPROACH: Climb to 2600 then climbing left turn to 3000 direct MW LOM and hold.

AWOS-3PT	COLUMBUS APP CON	UNICOM
120.025	118.85 269.275	123.0 (CTAF) L

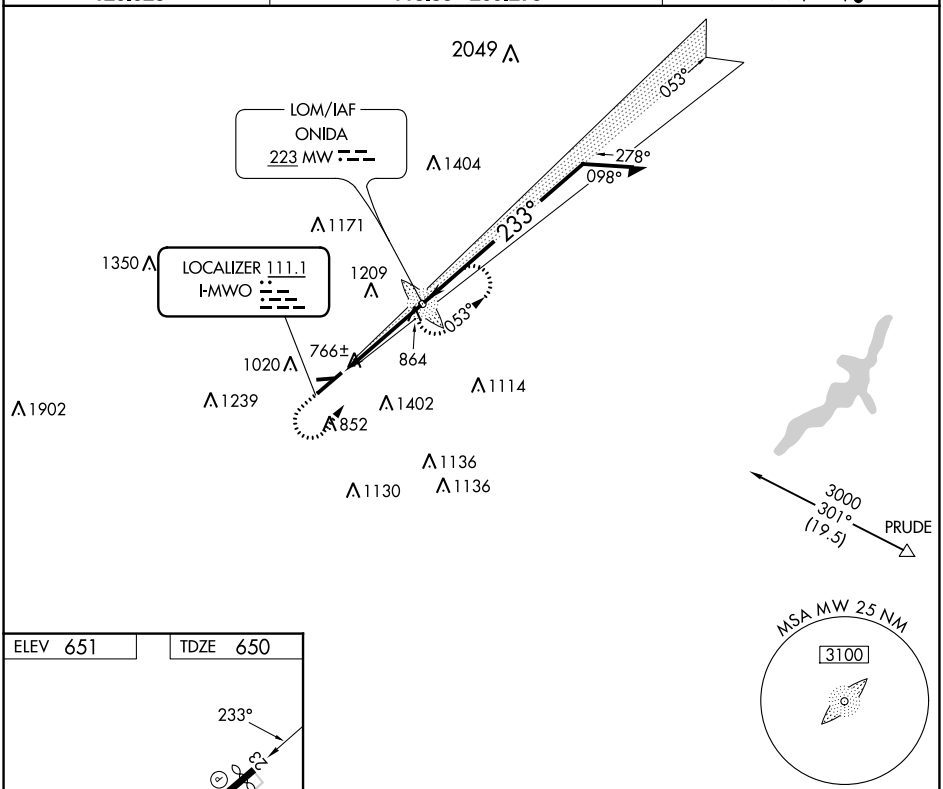

ELEV 651	TDZE 650

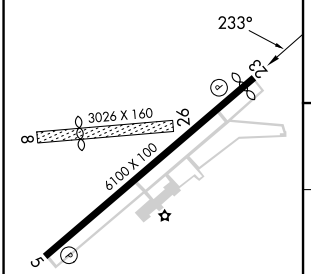

MIRL Rwy 5-23 L
REIL Rwys 5 and 23 L

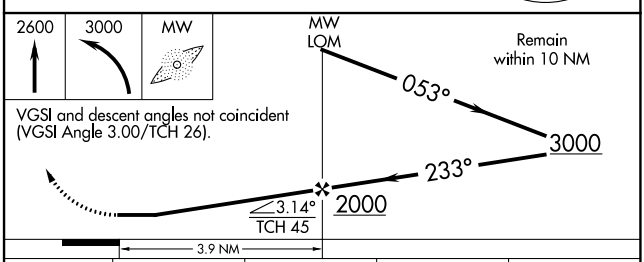

VGSI and descent angles not coincident (VGSI Angle 3.00/TCH 26).

FAF to MAP 3.9 NM					
Knots	60	90	120	150	180
Min:Sec	3:54	2:36	1:57	1:34	1:18

CATEGORY	A	B	C	D
S-23	1140-1	490 (500-1)	1140-1⅜ 490 (500-1⅜)	1140-1½ 490 (500-1½)
CIRCLING	1480-1¼	829 (900-1¼)	1720-3 1069 (1100-3)	1940-3 1289 (1300-3)

EC-2, 18 APR 2024 to 16 MAY 2024
EC-2, 18 APR 2024 to 16 MAY 2024